



**OPBA Burn Entry Form Report  
Oklahoma PBA Results  
2015-2018**

**Burns Reported: 304**

**Acres Burned: 77,572, average burn size-255 acres**

<b>PBAs Reporting: 19</b>	<b>No. Burns</b>	<b>Acres</b>
Arbuckle Range Restoration Association	14	1,597
Beaver River PBA	4	36
Big Pasture PBA	1	560
Canadian Rivers PBA	45	5,648
Cimarron Range Preservation Association	34	14,268
Creek County PBA	8	1,042
Cross Timbers PBA	18	1,339
Indian Territory PBA	1	40
K-O PBA	8	6,221
North Central Range Improvement Association	24	2,412
NW Range Fire Management Association	24	19,613
Okmulgee County PBA	2	570
Pawnee County PBA	48	9,063
Pontotoc Ridge PBA	5	1,535
Roger Mills County PBA	17	3,961
Rogers County PBA	3	57
Salt Creek PBA	11	610
Twin Rivers PBA	10	1,082
Woodward County PBA	32	7,918

**Counties: 33**

Beaver, Beckham, Blaine, Canadian, Carter, Cleveland, Comanche, Creek, Dewey, Ellis, Garvin, Harper, Johnston, Kay, Lincoln, Logan, Love, Murray, Noble, Okfuskee, Okmulgee, Osage, Pawnee, Payne, Pontotoc, Pottawatomie, Roger Mills, Rogers, Seminole, Stephens, Washita, Woods, Woodward

**Cedar Present: 244 of 304 burns (80%)**

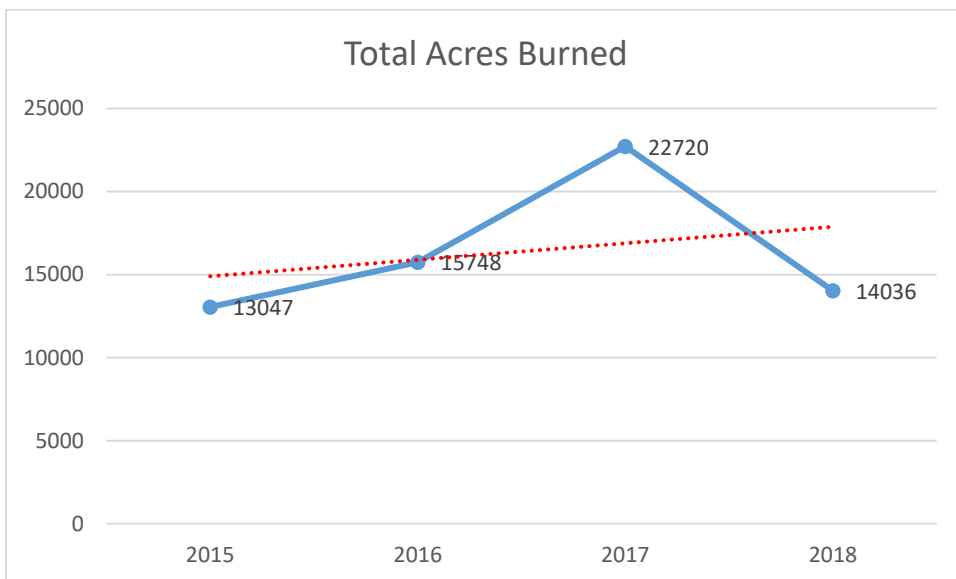
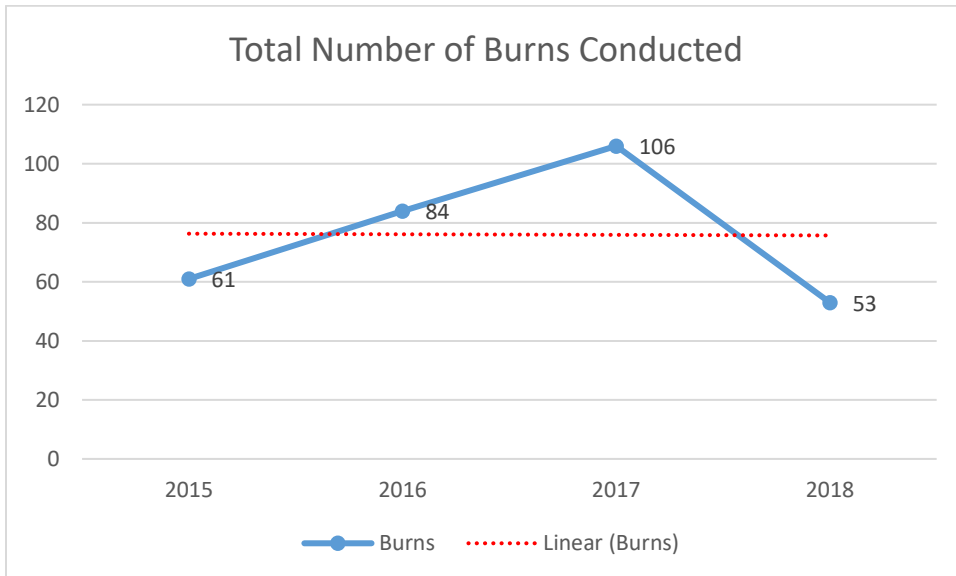
**Spotfire Occurred on Burn: 45 (15%)** Size: <0.1 acre 29 (64%), <1 acre 11 (24%), <10 acres 2 (4%), <100 acres 3 (7%), >100 acres 0 (0%), >1,000 acres 0 (0%)  
Cedar Present on 41 spotfires (91%)

**Escaped Fire Occurred on Burn: 11 (4%)** Size: <0.1 acre 2 (18%), <1 acre 2 (18%), <10 acre 4 (36%), <100 acre 2 (18%), >100 acres 1 (9%), >1,000 acres 0 (0%)  
Cedar Present on 9 escaped fires (82%)

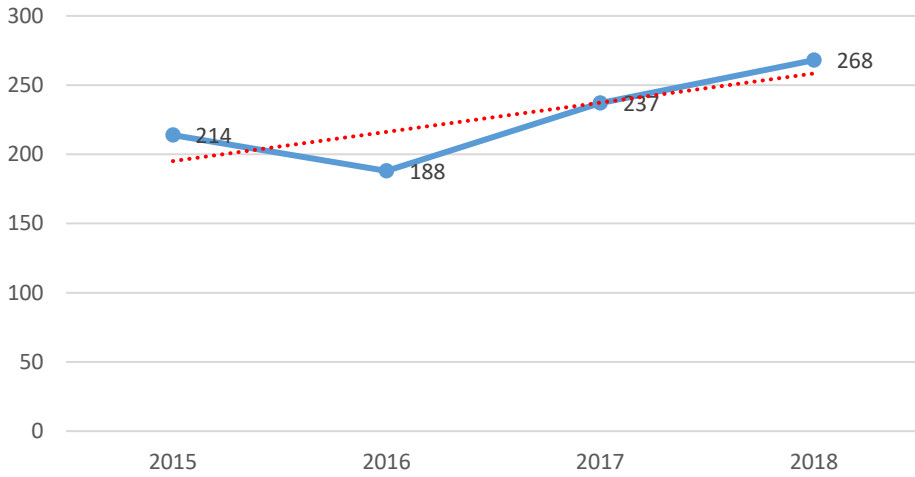
**Smoke Issues: 3 (0.1%)**

**Involved with Insurance Claim: 1 (0.03%)**

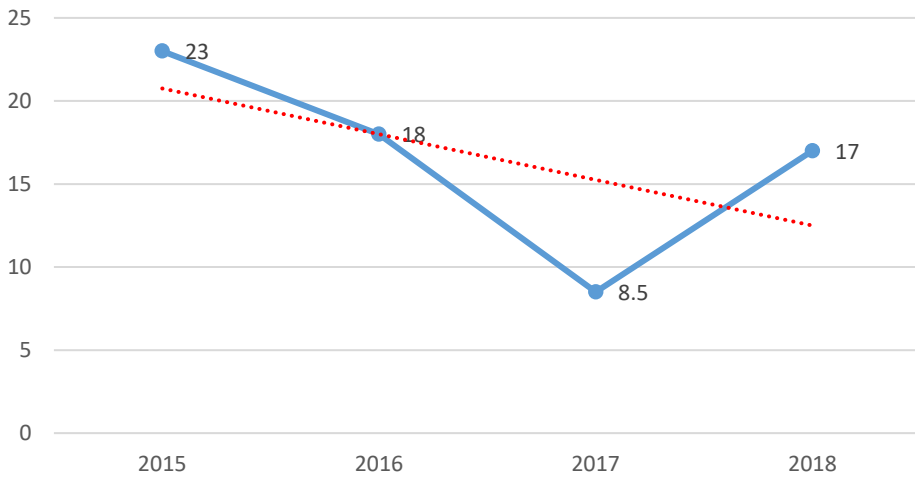
**Involved with Lawsuit: none**



### Average Burn Unit Size acres



### Spotfires %



### Escapes %

